










	General building		Railway station
	School		Bus station
	Sport & Leisure		Car park
	Market place		Toilets
	Industrial estate		Underpass
	Cemetery		



Contains Ordnance Survey data © Crown Copyright and database rights 2015  
Additional map information © Royston First  
Map created by Oxford Cartographers E & OE 97966

